

**AOE**  
**Elev. 15'**  
**N 17° 32.3' W 088° 18.5'**

**BELIZE CITY**  
Philip S.W. Goldson Intl.  
MZBZ / BZE

Belize APP	ATIS	Belize Ground	Belize Tower
121.0	132.75	121.9	118.0



North Side of Belize City



Fort Street, Belize City

**Type:** Public, towered, fees, Airport of Entry  
**RWY:** 07/25 9,678' x 148' Paved  
**Nav Aid:** VOR/DME BZE 114.3 on field  
ILS/DME IBZE 108.9 RWY 07  
**Lighted:** Yes  
**Fuel:** JET A, Avgas (cash only)  
**OH:** 06:00-18:00 Local  
**Remarks:** District: Belize. Entry documents rarely available at airport. Download Belize entry documents from the Caribbean Sky Tours Member Website in advance or plan on using a handler. Birds in vicinity.

**Contacts:** DGAC (501) 225-2045  
TWR (501) 225-2053  
AIS (501) 225-2153  
Avgas (501) 225-2156  
Jet A (501) 225-2156  
Customs (501) 225-2069  
Airport (501) 225-2045



# BELIZE CITY

Belize Municipal  
TZA

Elev. 3'

N 17° 31.0' W 088° 11.7'

**CTAF**

**122.8**



High Court Building, Belize City



Belize City Pier



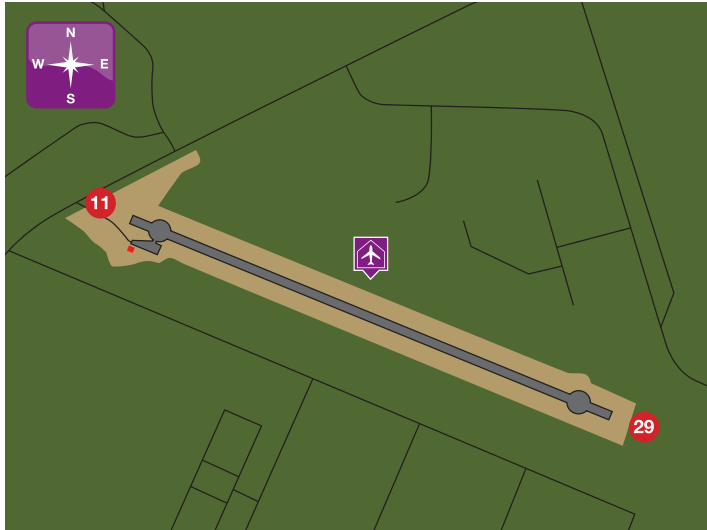
Photo by: Art King

**Type:** Public, non-towered  
**RWY:** 12/30 1,820' x 40' Paved  
**Nav Aid:** VOR/DME BZE 114.3 r099° 8 NM to field  
**Lighted:** No  
**Fuel:** No  
**OH:** Sunrise to Sunset  
**Remarks:** District: Belize. Very busy airport, parking is limited.  
Aircraft limited to MTOW 12,500 Lbs. Birds in vicinity.

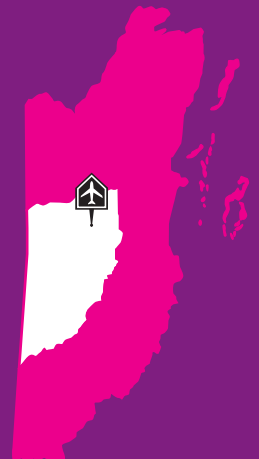


**Elev. 185'**  
**N 17° 16.2' W 088° 46.6'**

**CTAF**  
**122.8**



**Type:** Public, non-towered  
**RWY:** 11/29 3,250' x 60' Paved  
**Nav Aid:** VOR/DME BZE 114.3 r237° 31 NM to field  
**Lighted:** No  
**Fuel:** No  
**OH:** Sunrise to Sunset  
**Remarks:** District: Cayo. Used by Belize Defense Forces. No terminal structures and runway is not marked. Aircraft limited to MTOW 12,500 Lbs. Birds in vicinity.



# BIG CREEK

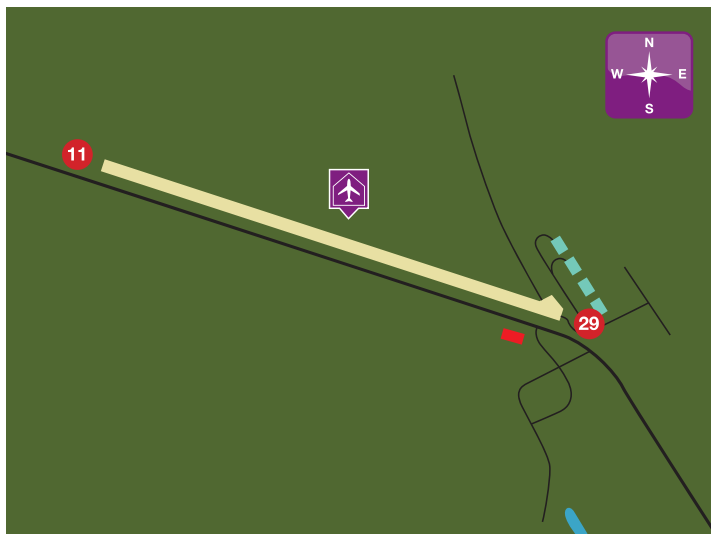
Big Creek Airstrip  
BGC

Elev. 16'

N 16° 31.2' W 088° 24.6'

CTAF

122.8



**Type:** Public, non-towered  
**RWY:** 11/29 1,925' x 30' Dirt  
**Nav Aid:** VOR/DME BZE 114.3 r184° 61 NM to field  
**Lighted:** No  
**Fuel:** No  
**OH:** Sunrise to Sunset  
**Remarks:** District: Independence. Beware, do not confuse with closed, paved runway 2NM to the northwest. Aircraft limited to MTOW 12,500 Lbs. Birds in vicinity.



Elev. 5'  
N 17° 44.1' W 088° 02.0'

# CAYE CAULKER

Caye Caulker Airstrip  
CKR

CTAF  
122.8



Caye Caulker Beach



Main Street Caye Caulker

**Type:** Public, non-towered  
**RWY:** 09/27 2,825' x 40' Paved  
**Nav Aid:** VOR/DME BZE 114.3 r052° 20 NM to field  
**Lighted:** No  
**Fuel:** No  
**OH:** Sunrise to Sunset  
**Remarks:** District: Belize. Pilots are hereby requested to utilize maximum runway width while executing the turn at both runway ends; avoid making "tight turns" and to use the minimum braking action necessary for safe aircraft operations. Aircraft limited to MTOW 12,500 Lbs. Birds in vicinity.



# COROZAL

Ranchito Airstrip  
CZL

Elev. 12'

N 18° 22.9' W 088° 24.7'

CTAF

122.8



Corozal Beach



Cerros Archaeological Site



Type: Public, non-towered

RWY: 07/25 2,200' x 30' Paved

Nav Aid: VOR/DME CTM 116.3 r209° 9 NM to field

Lighted: No

Fuel: No

OH: Sunrise to Sunset

Remarks: District: Corozal. **Aerodrome is close to Chetumal Airport Mexico.** Aircraft limited to MTOW 12,500 Lbs. Birds in vicinity.



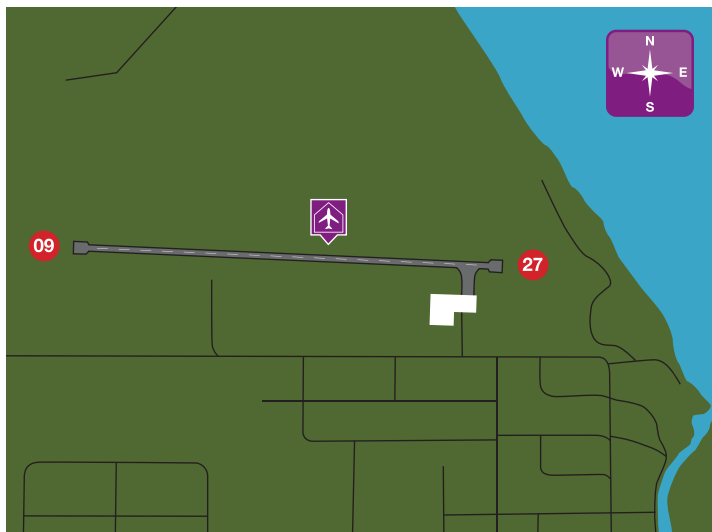


**Elev. 10'**  
**N 16° 58.9' W 088° 13.8'**

# DANGRIGA

Pelican Beach Airstrip  
PLB

**CTAF**  
**122.8**



Garifuna Gulisi Museum



Traditional Garifuna Dancers

**Type:** Public, non-towered  
**RWY:** 09/27 2,092' x 27' Paved  
**Nav Aid:** VOR/DME BZE 114.3 r170° 34.0 NM  
**Lighted:** No  
**Fuel:** No  
**OH:** Sunrise to Sunset  
**Remarks:** District: Stann Creek. Located at waters edge. Aircraft limited to MTOW 12,500 Lbs. Birds in vicinity.



# ORANGE WALK

Tower Hill Airstrip  
TWH

Elev. 68'

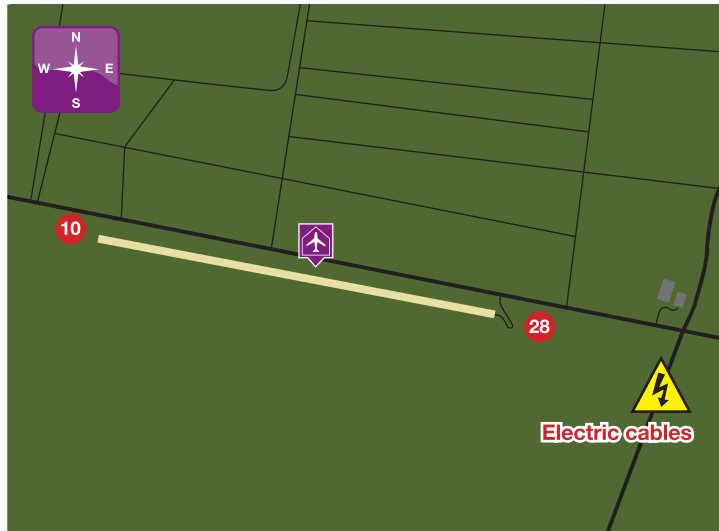
N 18° 02.8' W 088° 35.0'

CTAF

122.8



Clock Tower in the Centre of Town



Type: Public, non-towered

RWY: 10/28 2,230' x 33' Dirt

Nav Aid: VOR/DME BZE 114.3 r332° 34 NM to field

Lighted: No

Fuel: No

OH: Sunrise to Sunset

Remarks: District: Orange Walk. **Extreme caution must be exercised due to electric cables 1,040 feet east of aerodrome which is critical in the take-off climb area. Also a tower antenna which is approximately 1 SM to the northeast of the runway.** Used as a ferry airstrip by local air shuttles. Aircraft limited to MTOW 12,500 Lbs.





Elev. 25'  
N 16° 32.2' W 088° 21.7'

# PLACENCIA

Placencia Airstrip  
PLA

CTAF  
122.8



Placencia Beach



Placencia Resort

Type: Public, non-towered  
RWY: 07/25 2,135' x 25' Paved  
Nav Aid: VOR/DME BZE 114.3 r180° 60 NM to field  
Lighted: No  
Fuel: No  
OH: Sunrise to Sunset  
Remarks: District: Stann Creek. Beware road crossing threshold of RWY 25. Beware first half RWY 07, lateral over-run space is minimal. Aircraft limited to MTOW 12,500 Lbs. Ramp frequently used by local airlines, park in grass if possible. Birds in vicinity.



# PRIVACION

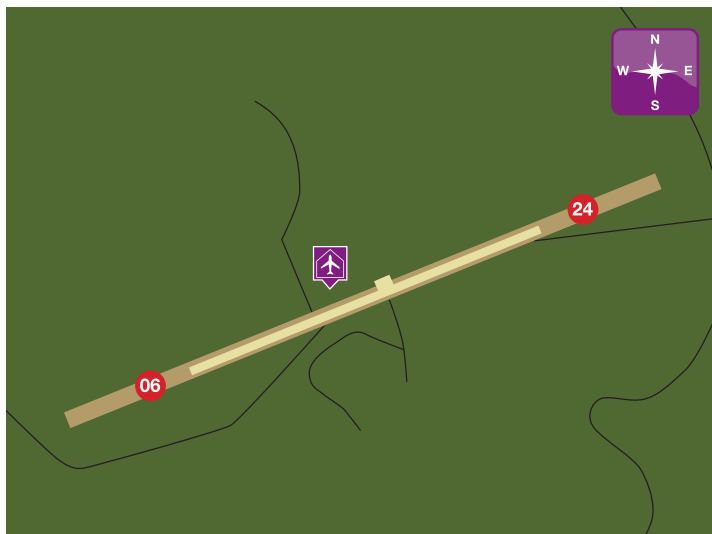
Privacion Airstrip  
PRV

Elev. 1,500'

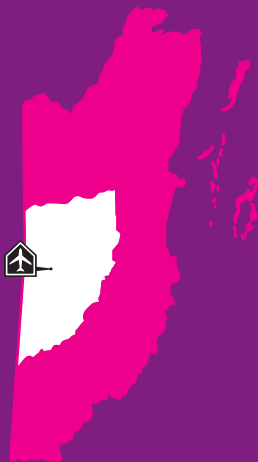
N 17° 02.3' W 088° 57.3'

CTAF

122.8



**Type:** Public, non-towered  
**RWY:** 06/24 2,800' x 50' Dirt  
**Nav Aid:** VOR/DME BZE 114.3 r229° 48 NM to field  
**Lighted:** No  
**Fuel:** No  
**OH:** Sunrise to Sunset  
**Remarks:** District: Cayo. Aircraft limited to MTOW 12,500 Lbs. Birds in vicinity. Airstrip located in Natural Reserve established in 1944 to protect native pine forest.



Elev. 60'  
N 16° 06.1' W 088° 48.5'


# PUNTA GORDA

Punta Gorda Airstrip  
PGA

CTAF  
122.8



Small Shops and Inns on Front Street



Punta Gorda Aerial View

Type: Public, non-towered  
RWY: 06/24 2,355' x 25' Paved  
Nav Aid: VOR/DME IOS 115.1 r329° 25 NM to field  
Lighted: No  
Fuel: No  
OH: Sunrise to Sunset  
Remarks: District: Toledo. **Beware of multiple roads and paths crossing runway, as well as of pedestrians, vehicles and animals that cross the runway occasionally.** Aircraft limited to MTOW 12,500 Lbs. Birds in vicinity.



# SAN IGNACIO

Matthew Spain Airstrip  
CTF

Elev. 180'

N 17° 11.15' W 089° 00.6'

CTAF

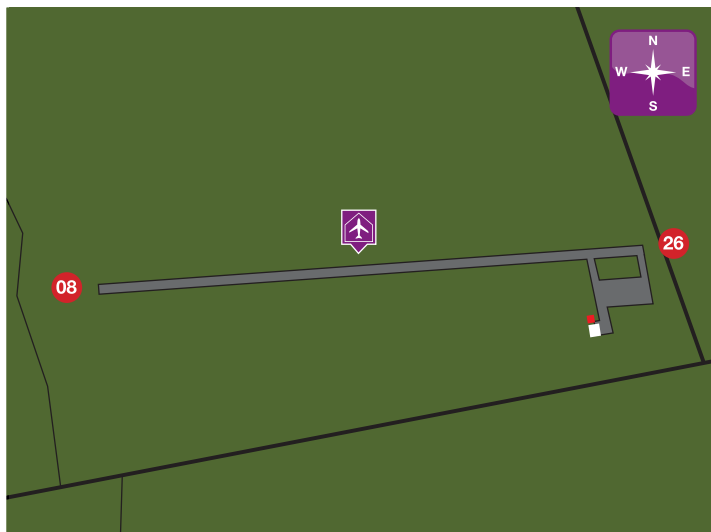
122.8



Pinus Hondurensis Forest,  
Five Sisters Waterfalls



St. Herman's Cave in  
Blue Hole National Park



**Type:** Public, non-towered

**RWY:** 08/26 2,200' x 60' Paved

**Nav Aid:** VOR/DME BZE 114.3 r240° 46 NM to field

**Lighted:** No

**Fuel:** No

**OH:** Sunrise to Sunset

**Remarks:** District: Cayo. Beware road crossing threshold of RWY 26. Used for hurricane evacuation flights Aircraft limited to MTOW 12,500 Lbs. Birds in vicinity.



**Elev. 4'**  
**N 17° 54.8' W 087° 58.3'**

# **SAN PEDRO**

San Pedro Airport  
SPO

**CTAF**  
**122.8**



San Pedro, Ambergris Cay



San Pedro Beach

**Type:** Public, non-towered  
**RWY:** 06/24 3,500' x 60' Paved  
**Nav Aid:** VOR/DME BZE 114.3 r039° 30 NM to field  
**Lighted:** Yes  
**Fuel:** No  
**OH:** Sunrise to Sunset  
**Remarks:** District: Belize. No JET aircraft allowed. Traffic heavy at times, local airlines do not always use normal traffic patterns and may take off with the wind. Exercise extreme caution when approaching and departing airport. Prior Permission Required. Aircraft limited to MTOW of 20,000 Lbs.

**Contacts:** Airport (501) 223-3784



# SARTENEJA

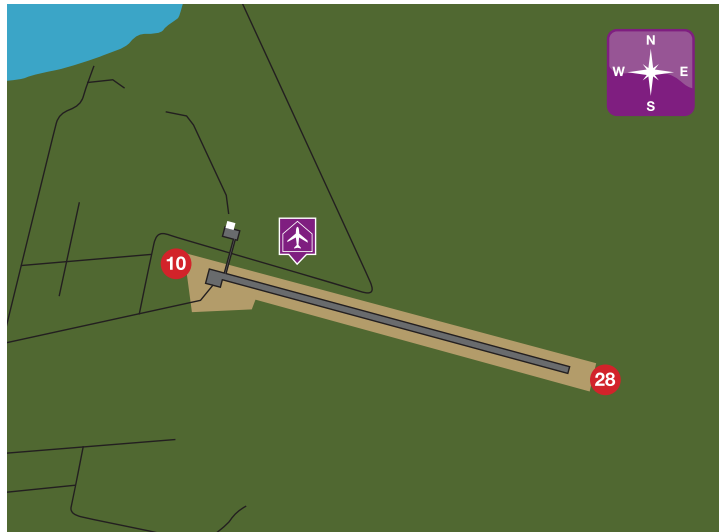
Sarteneja Airstrip  
SJA

Elev. 55'

N 18° 21.4' W 088° 07.9'

CTAF

122.8



**Type:** Public, non-towered  
**RWY:** 10/28 2,500' x 36' Paved  
**Nav Aid:** VOR/DME CTM 116.3 r127° 15 NM to field  
**Lighted:** No  
**Fuel:** No  
**OH:** Sunrise to Sunset  
**Remarks:** District: Corozal. Located east of village. Aerodrome is located close to Chetumal, Mexico Airport. Aircraft limited to MTOW 12,500 Lbs.

